
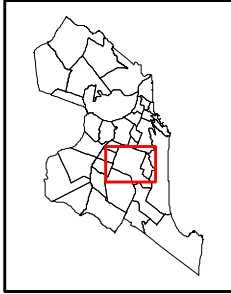





VÉRTICE	X	Y	23	255884,01	9354374,21
1	255790,32	9354308,65	24	255887,71	9354392,73
2	255788,41	9354308,65	25	255893,53	9354406,49
3	255786,11	9354366,27	26	255899,88	9354418,13
4	255781,88	9354381,09	27	255908,35	9354427,65
5	255738,49	9354378,97	28	255919,46	9354425,54
6	255722,61	9354375,80	29	255931,10	9354411,78
7	255713,08	9354384,79	30	255935,34	9354393,79
8	255693,51	9354400,67	31	255941,16	9354378,44
9	255684,51	9354407,02	32	255946,98	9354363,62
10	255704,09	9354403,31	33	255945,39	9354350,40
11	255721,02	9354401,20	34	255951,21	9354334,52
12	255728,96	9354413,37	35	255954,92	9354325,00
13	255761,77	9354465,23	36	255961,80	9354313,35
14	255764,41	9354454,11	37	255967,09	9354299,07
15	255753,83	9354433,48	38	255961,77	9354290,87
16	255750,13	9354418,66	39	255917,48	9354290,87
17	255762,83	9354409,13	40	255843,66	9354290,55
18	255775,00	9354393,79	41	255833,18	9354291,19
19	255789,81	9354381,09	42	255820,01	9354291,82
20	255811,51	9354374,74	43	255814,61	9354293,41
21	255850,14	9354367,86	44	255806,67	9354299,28
22	255873,42	9354364,68	45	255798,10	9354304,36

 <p>PREFEITURA MUNICIPAL DO NATAL SECRETARIA MUNICIPAL DE MEIO AMBIENTE E URBANISMO</p>	<p>LOCALIZAÇÃO MUNICIPAL</p> 	<p>LEGENDA:</p> <ul style="list-style-type: none"> ● Vértices Dunas 2017 Limite de Bairros 	 <p>PROJEÇÃO UNIVERSAL TRANSVERSA DE MERCATOR DATUM - SIRGAS 2000 UTM - Zona 25S MERIDIANO CENTRAL: 33W</p>
	<p>Duna 06</p>		
<p>FONTES DE DADOS: BASE CARTOGRÁFICA DO DGSIG.</p>	<p>ELABORAÇÃO: DGSIG JULHO/2018</p>		