
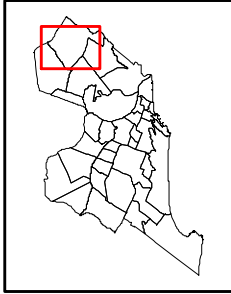






VÉRTICE	X	Y
1	248578,09	9367307,06
2	248540,17	9367238,21
3	248534,99	9367242,07
4	248529,59	9367258,14
5	248527,35	9367272,71
6	248520,26	9367291,48
7	248507,90	9367307,47
8	248491,16	9367322,24
9	248472,27	9367341,63
10	248446,97	9367355,96
11	248427,50	9367376,55
12	248411,55	9367393,81
13	248387,94	9367407,56
14	248368,47	9367420,77
15	248353,72	9367428,96
16	248360,26	9367436,42
17	248368,84	9367443,85
18	248364,12	9367455,32
19	248357,53	9367473,55
20	248367,42	9367480,27
21	248376,36	9367472,66
22	248395,61	9367452,46
23	248415,97	9367440,44
24	248445,73	9367416,40
25	248463,25	9367405,02
26	248480,30	9367391,97
27	248500,25	9367370,37
28	248523,69	9367347,12
29	248537,88	9367333,77
30	248558,28	9367318,52

 <p><b>PREFEITURA MUNICIPAL DO NATAL</b> SECRETARIA MUNICIPAL DE MEIO AMBIENTE E URBANISMO</p>	<p>LOCALIZAÇÃO MUNICIPAL</p> 	<p>LEGENDA:</p> <ul style="list-style-type: none"> <li> Vértices</li> <li> Dunas 2017</li> <li> Limite de Bairros</li> </ul>	 <p>PROJEÇÃO UNIVERSAL TRANSVERSA DE MERCATOR DATUM - SIRGAS 2000 UTM - Zona 25S MERIDIANO CENTRAL: 33W</p>
	<p>Duna 03</p>		
<p>FONTE DE DADOS: BASE CARTOGRÁFICA DO DGSIG.</p>	<p>ELABORAÇÃO: DGSIG JULHO/2018</p>		